A1

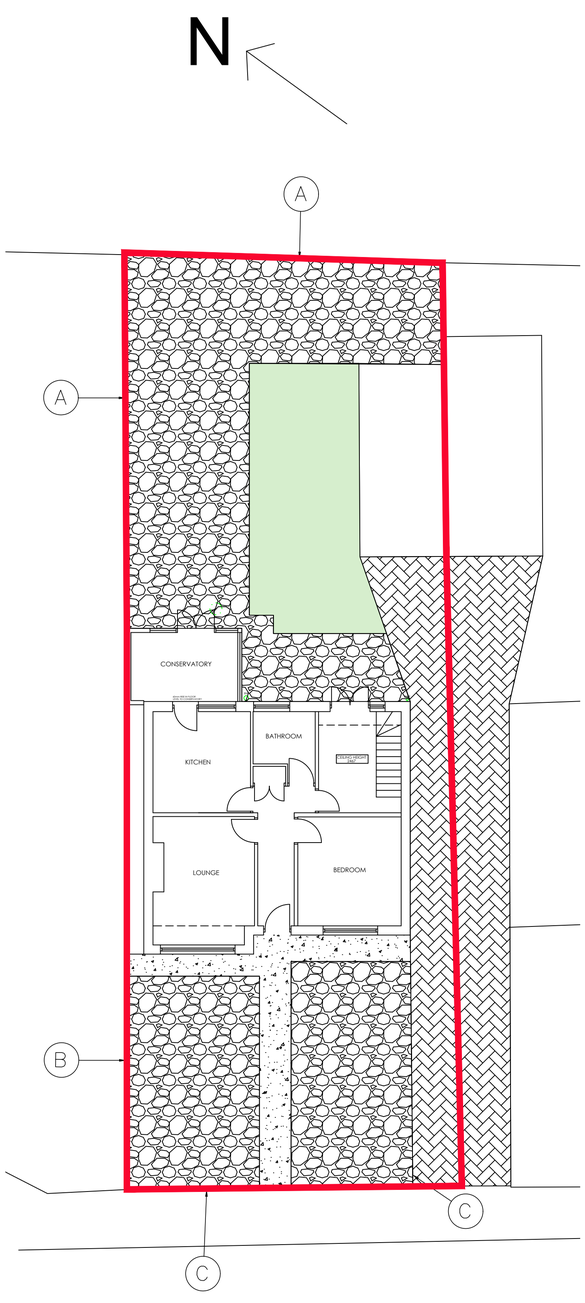

EXISTING SITE PLAN 1:100

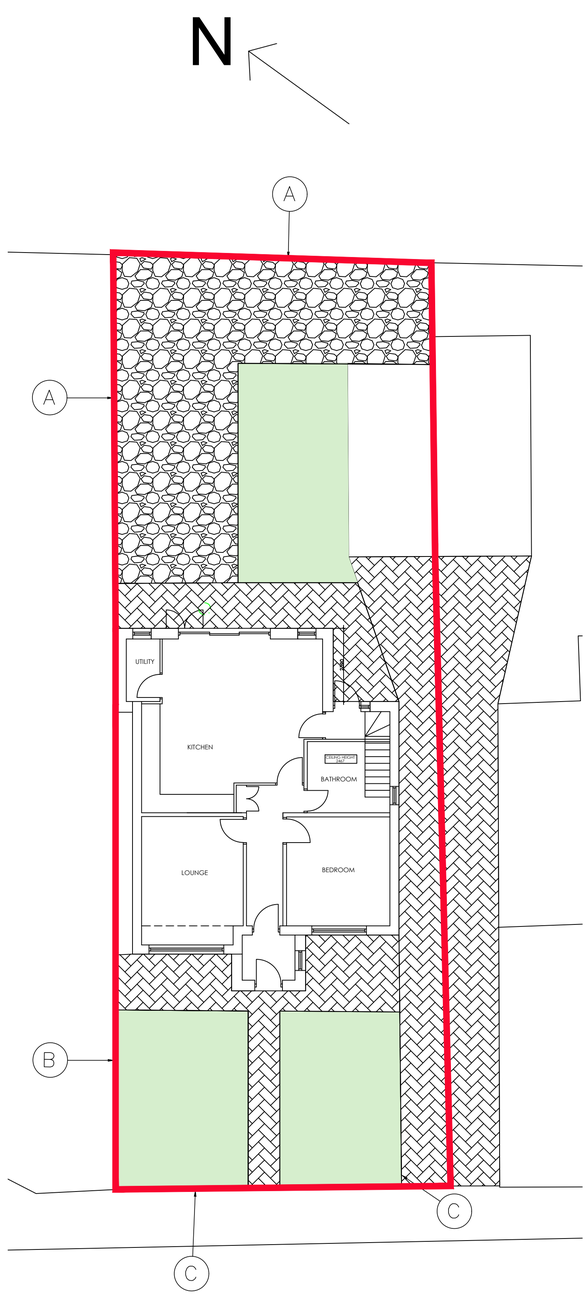

PROPOSED SITE PLAN 1:100

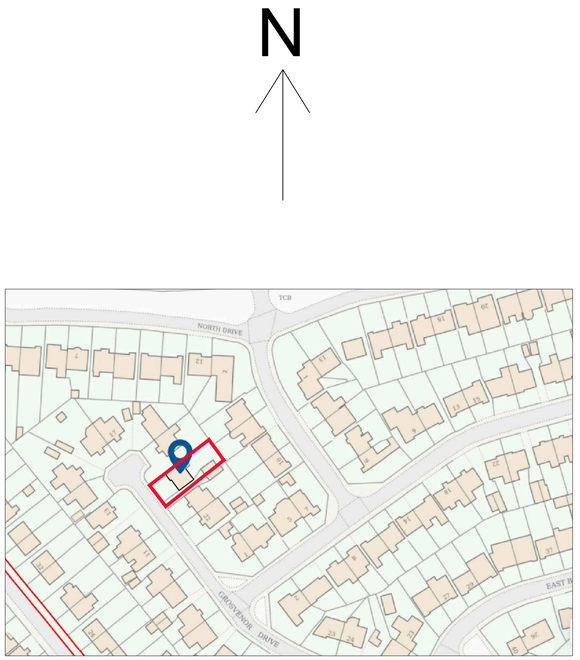

EXISTING SITE LOCATION PLAN 1:1250

SITE BOUNDARY

A → 1800mm HIGH TIMBER FENCE

B → HEDGE BOUNDARY

C → 900mm HIGH MASONRY WALL

HARD LANDSCAPING - PAVING

HARD LANDSCAPING - GRAVEL

HARD LANDSCAPING - CONCRETE

SOFT LANDSCAPING - GRASS

1 - PLANNING ISSUE

PROPOSED EXTENSION & ALTERATION				
20 GROSVENOR DRIVE, SR6 7SZ				
EXISTING & PROPOSED SITE PLAN SITE LOCATION PLAN				
SCALE:- 1:50/100	SHEET SIZE:- A1	DATE:- SEPT 2025	NUMBER:- 01	REV:- 1